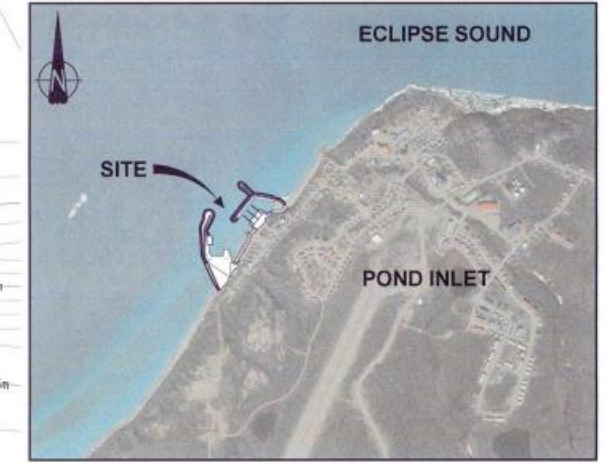


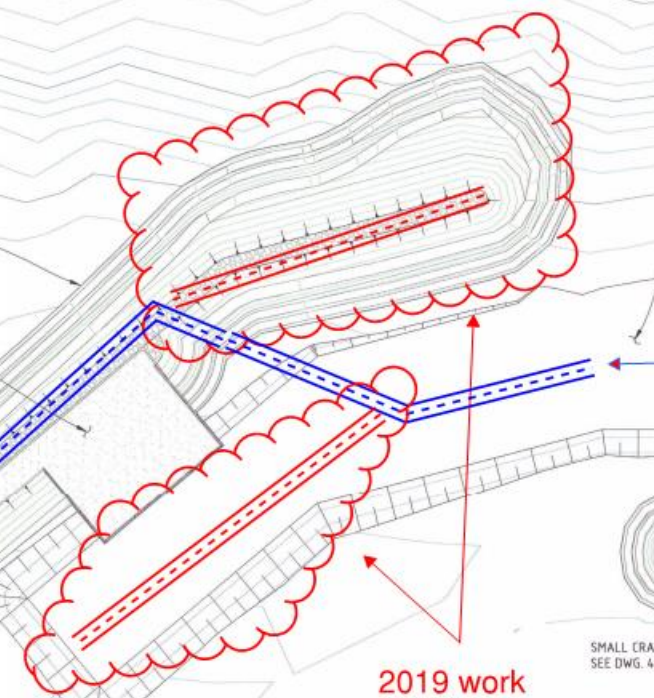


# Pond Inlet Marine Infrastructure Project

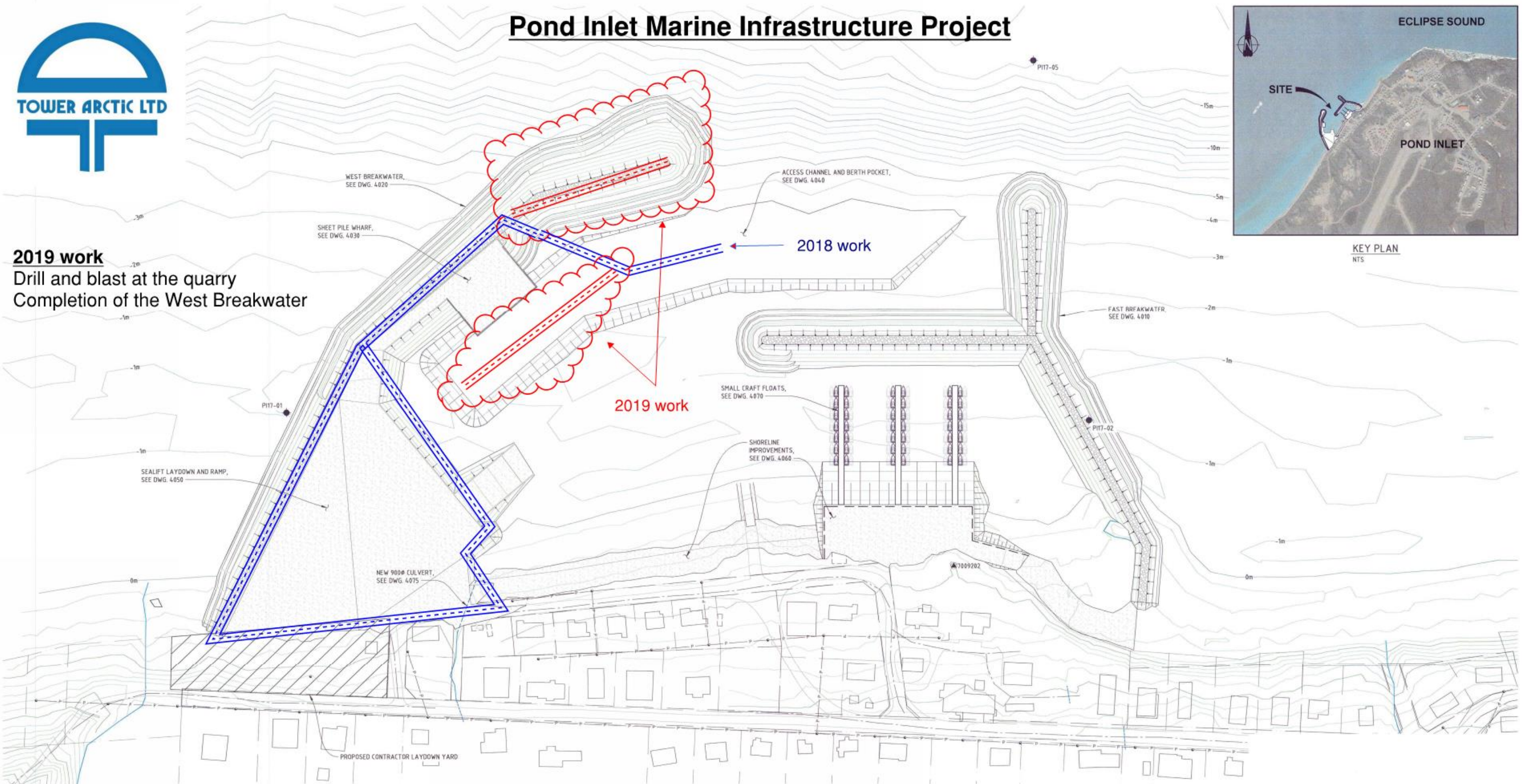


KEY PLAN  
NTS

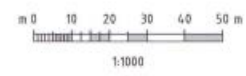
**2019 work**  
Drill and blast at the quarry  
Completion of the West Breakwater



2018 work



PLAN  
1:1000



NOTES:  
1. FOR DESIGN CRITERIA AND GENERAL NOTES, SEE DWG. 307071-01148-01-GE-DGA-0002.

REV	DATE	REVISION DESCRIPTION	DRAWN	DRAFT	CHK	DESIGNED	ENG CHK	APPROVED	CUSTOMER	REF DRAWING No	REFERENCE DRAWING TITLE	D SHEET	SCALE	SHOWN	ENGINEERING AND PERMIT STAMPS (As Required)	CUSTOMER	DRG No	REV
0	24-MAY-18	ISSUED FOR CONSTRUCTION	BJM	BJM	RJC	HGK	HGK					1	AS SHOWN	AS SHOWN			307071-01148-01-MA-DGA-4001	0
C	21-FEB-18	ISSUED FOR TENDER	BJM		RJC		HGK											
B	21-DEC-17	ISSUED FOR 90% REVIEW	BJM		RJC		HGK											
A	18-AUG-17	ISSUED FOR 60% REVIEW (DESIGN DEVELOPMENT)	JLC		RJC		HGK											

LOCATION: U:\YVR\07071\01148\_G01\_NW\MARINFRA\11\_DRAWINGS\11\_1\_AND\_EV02\_MARINE\PONDINLET\_1\_AND\_EV02\_MARINE\PONDINLET\_1\_AND\_EV02\_MARINE\01148-01-MA-DGA-4001.DWG  
 USER NAME: brian.nassault  
 PLOT DATE & TIME: 23/5/2018 4:46:44 PM  
 SAVE DATE & TIME: 23/5/2018 4:09:53 PM